

1. The oceans cover about 71 percent of the Earth's surface. Maybe the planet should have been called "Water" or "Ocean" but there is a kind of "people-centrism" which makes us the center of things. So since we live on the land, we call the planet Earth.
2. There is one and only one ocean. Although there is only one, it is divided into different parts all called "oceans" like the Atlantic and Pacific. (see the [power point](#))
3. Water is made of a molecule (something which is made up of atoms). This particular molecule is made on 2 atoms of hydrogen and one atom of water. Hence the chemical formula H₂O.
4. All the water on earth is divided generally into fresh water and salt water. Fresh water - with nothing in it but water does not appear anywhere on earth naturally. There is always something mixed in it. Salt water contains salt, but also many other chemicals and minerals. All these together are taken as "salt".

The oceans cover about 71 percent of the Earth's surface. Maybe the planet should have been called "Water" or "Ocean" but there is a kind of "people - centrism" which makes us the center of things. So since we live on the land, we call the planet Earth.

We talk about 7 oceans but a look at a map will show how many there really are.



(Oceans map)

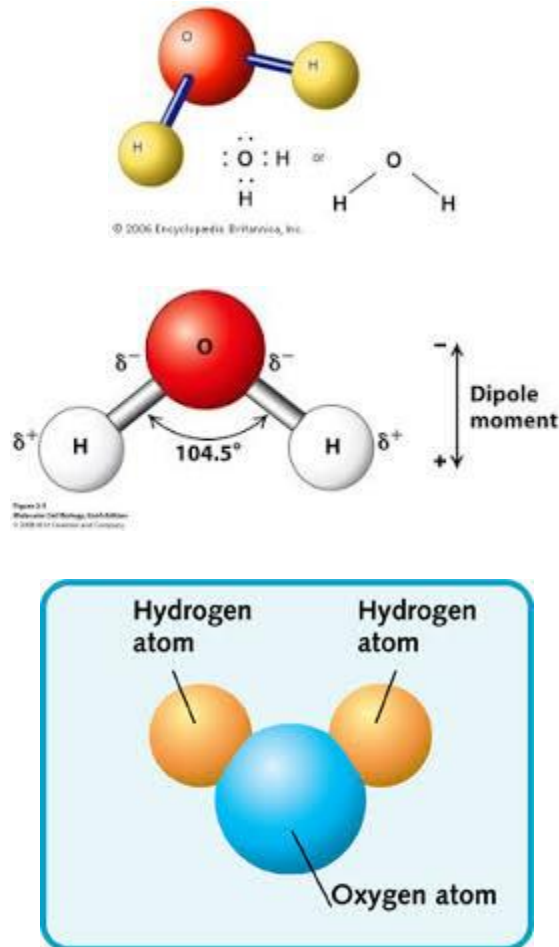
Just one.

There are grounds for dividing it up into areas like North Atlantic, South Atlantic, North Pacific, South Pacific, Indian, Southern and Polar Oceans. But the number 7 is common in many things in the west. There are 7 days in a week (why?) 7 seas, 7 wonders of the world – the 7th son of a 7th son and so on. We rarely give these any thought, but they are there. They sort of hide in the subconscious, but not too deeply. Other things are much further down and we barely are aware of them. We all (hopefully) know how to make questions in English, but can you give me the rule? Many people will tell you that you raise your voice at the end of a sentence. So what happens with sentences like “What are we having for dinner tonight, mother?” or “What’s that lying in the road ahead (What’s that lying in the road, a head? What do you do with a stiff, neck?) But what about “When does the next train leave?” “Where did I put my book?” what happens when you raise your voice there?

We need to start looking at the ocean by looking at it physically.

WHAT IS THE CHEMICAL NATURE AND SOME OF THE PROPERTIES OF WATER?

Leaving biases to the back of our minds, consider the nature of water



Water is made of a molecule which is 2 parts hydrogen and one part oxygen. Chemically this is H₂O. Water is a requirement of life. It is what makes up all the oceans and seas and lakes, rivers and so on in the world. But water hardly ever occurs in total isolation. Both fresh water and salt water are mixed in most cases with oxygen at least in part of the body of water. In fact as we will discover, not all things in the water are equally distributed. In this course we are dealing with the ocean which is made of salt water.

Salt water is not simply water with salt, but it has many different minerals in it.

According to Stanford University in the US, seawater contains 47 minerals and metals. Starting with the most abundant and proceeding to the least abundant, these are:

chloride, with a concentration of 18 980 parts per million (ppm) in seawater,
sodium (10 561 ppm),
magnesium (1 272 ppm),
sulphur (884 ppm),
calcium (400 ppm),
potassium (380 ppm),
bromine (65 ppm),
inorganic carbon (28 ppm)
strontium (13 ppm).
boron (4.6 ppm),
silicon (4 ppm),
organic carbon (3 ppm),
aluminum (1.9 ppm),
fluorine (1.4 ppm),
nitrogen in the form of nitrate (0.7 ppm),
organic nitrogen (0.2 ppm),
rubidium (0.2 ppm),
lithium (0.1 ppm),
phosphorous in the form of phosphate (0.1 ppm),
copper (0.09 ppm),
barium (0.05 ppm),
iodine (also 0.05 ppm),
nitrogen in the form of nitrite (also 0.05 ppm) and
nitrogen in the form of ammonia (once more 0.05 ppm).
arsenic (0.024 ppm),
iron (0.02 ppm),
organic phosphorous (0.016 ppm),
zinc (0.014 ppm),
manganese (0.01 ppm),

lead (0.005 ppm),
selenium (0.004 ppm),
tin (0.003 ppm),
caesium (0.002 ppm),
molybdenum (also 0.002 ppm)
uranium (0.0016 ppm).
gallium (0.0005 ppm),
nickel (also 0.0005 ppm),
thorium (also 0.0005 ppm),
cerium (0.0004 ppm),
vanadium (0.0003 ppm),
lanthanum (also 0.0003 ppm),
yttrium (also 0.0003 ppm),
mercury (once more 0.0003 ppm),
silver (also 0.0003 ppm),
bismuth (0.0002 ppm),
cobalt (0.0001 ppm) and, finally,
gold (0.000008 ppm).

Altogether, there are some 50 quadrillion tons (that is, 50 000,000 000 000 000 tons) of minerals and metals dissolved in all the world's seas and oceans. To take just uranium, it is estimated that the world's oceans contain 4.5 - billion tons of the energy metal

Salt water has different qualities than fresh water. Among them is the fact that they freeze at different temperatures. Fahrenheit used for 0 degrees the temperature at which brine (Brine is a high-concentration [solution](#) of [salt](#) (usually [sodium chloride](#)) in [water](#). In different contexts, brine may refer to salt solutions ranging from about 3.5% (a typical concentration of [seawater](#)) freezes - in this case a solution where water becomes saturated. When this is used as 0 degrees then fresh water freezes at 32 degrees. One finds different parts of the ocean exhibiting different amounts of salinity.

[Fresh water](#) (< 0.05%)

[Brackish water](#) (0.05–3%) (estuaries)

Saline water (3–5%) (“salt water” – oceans etc. Sea water about 3.5%)
Brine (> 5%) (results from evaporation of “salt water” – salt lakes etc,)

The freezing point of water lowers as salt concentration increases.
The ocean’s salinity varies a bit since more salt can occurs in warmer water.

	Kelvin	Celsius	Fahrenheit	Rankine
Absolute zero(by definition)	0° K	-273.15°C	–459.67°F	0 °R
Freezing point of brine (by definition (on Fahrenheit scale only)	255.37 K	–17.78°C	0°F	459.67 °R
Freezing point of water	273.15 K	0°C	32°F	491.67 °R
Triple point of water (by definition)	273.16 K	0.01°C	32.018F	491.688 °R
Boiling point Of water	373.1339 K	99.9839 °C	211.97102°F	671.64102 °R

Another interesting property of water is that it behaves oddly compared to other materials. As water gets colder and colder it becomes, like other materials, denser. However as it actually freezes, the water molecules align in specific ways that cause it to become less dense. This is apparent since one can see that ice

floats on water, indicating it is less dense than the water and hence buoyant. We will talk more about this and buoyancy in general later. In dealing with temperatures, we can see that there are many different scales possible. Fahrenheit is one, Celsius is another. Kelvin is yet another that uses absolute zero as a starting point and the Rankin scale does the same. The difference between these two is the size of the degree. Kelvin uses the larger Celsius degree, which is 1.8 times larger than the Fahrenheit degree.

WHY ARE DEFINITIONS IMPORTANT IN SCIENCE?

DEFINITIONS

Definition is an important part of science and one of the first things scientists need to do is to define their terms. Typically there are three kinds of definition or meanings:

Usage

Usage definitions which are the ones found in the dictionary and talk about the way people use the word. Frequently a good dictionary will give many examples of how the word has been used.

Denotational

Many words have denotational meanings – those which say what the word refers to.

Connotational

In many cases words have connotational meanings. These give some indication of what the person's feelings are toward the referent. Countries change names sometimes because of connotational meanings. The two words may refer to the same piece of real estate but the connotations are different.

Emotional

This is when the referential aspect of the word largely disappears and the word is used solely to express a strong emotion. In different cultures (languages) the “swear” words are often in completely different areas of the semantic domains. Some languages like English lean towards words that have to do with excrement and sex. Other cultures tend to supernatural things or plants and vegetables or some animals (which English does too). Chinese uses sex in verbal abuse; Japanese does not.

Another is an scientific definition which is a specialized definition used by scientists which restricts meaning to a very particular meaning and tries to lose the connotational meanings associated with usage definition. The problems here are that scientific definitions may be completely opposite of the usage ones. For example “myth” often means something which is untrue (That is just a myth). Technically, for folklorists and anthropologists a myth is a story believed to be true and sacred. So when an anthropologist says “The Bible is a myth” it means it is a story taken to be true and sacred, not that it is untrue.

Similarly, the word “theory” technically means an explanation for something that has been repeatedly tested and no contradictions have been found. It is miles away from being a hunch or wild guess as it is sometimes used in usage.

At the museum of American Museum of Natural History there is a model of a blue whale which the signage indicates is the biggest animal that ever lived. There is also a Titanosaur – a kind of dinosaur – where the signage proclaims that this is the biggest animal that ever lived. What is the problem?

- (a) The whale sign went up before the titansaur was discovered so the “biggest animal” has changed
- (b) “Big” is not technically defined. Does it mean “longest”? The Blue whales get to be 110 feet or so. The Titanosaur measures some 121 feet. Titanosaur wins.
- (c) “Big” is not technically defined. Does it mean “body mass”? The titanosaur has a very long skinny neck and a very long skinny tail. The Blue Whale has nothing skinny. Which has the greater body mass? Who wins this time?

CONCEPTIONS TIME. TIMES - OF VARIOUS SORTS

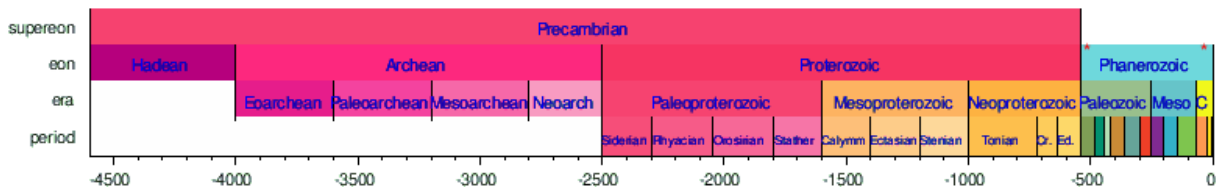
Time and tide wait for no man. Interestingly enough both words have the same origin. Time comes in many forms. Not only are there cultures that operate on different calendars (solar and lunar) but also the idea of time is quite different before and after the invention of the clock or chronometer. People tend to think in terms of their own life spans. Many scientists see things in geological time which is much longer and virtually incomprehensible to people.

There are many kinds of time scales and ways to measure it. Human time frame is usually measured in seconds, minutes, hours, days, years and decades and occasionally centuries and millennia. Sometimes the word “generations” is used to refer to a period of about 20 to 25 years

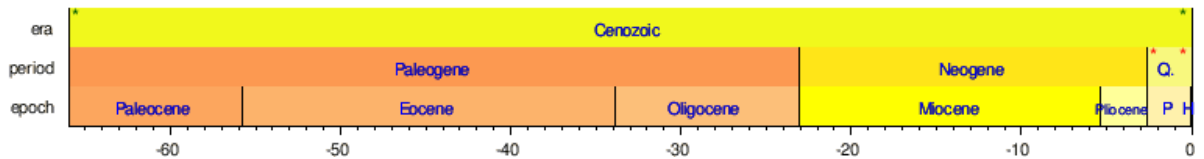
Geological time on the other hand is much greater. It is not unusual to talk of millions of years.

Time is divided into eons, eras, periods, epochs and ages.

So what sometime seems like a long long time on a human time frame may just be a blip on a geological time frame.

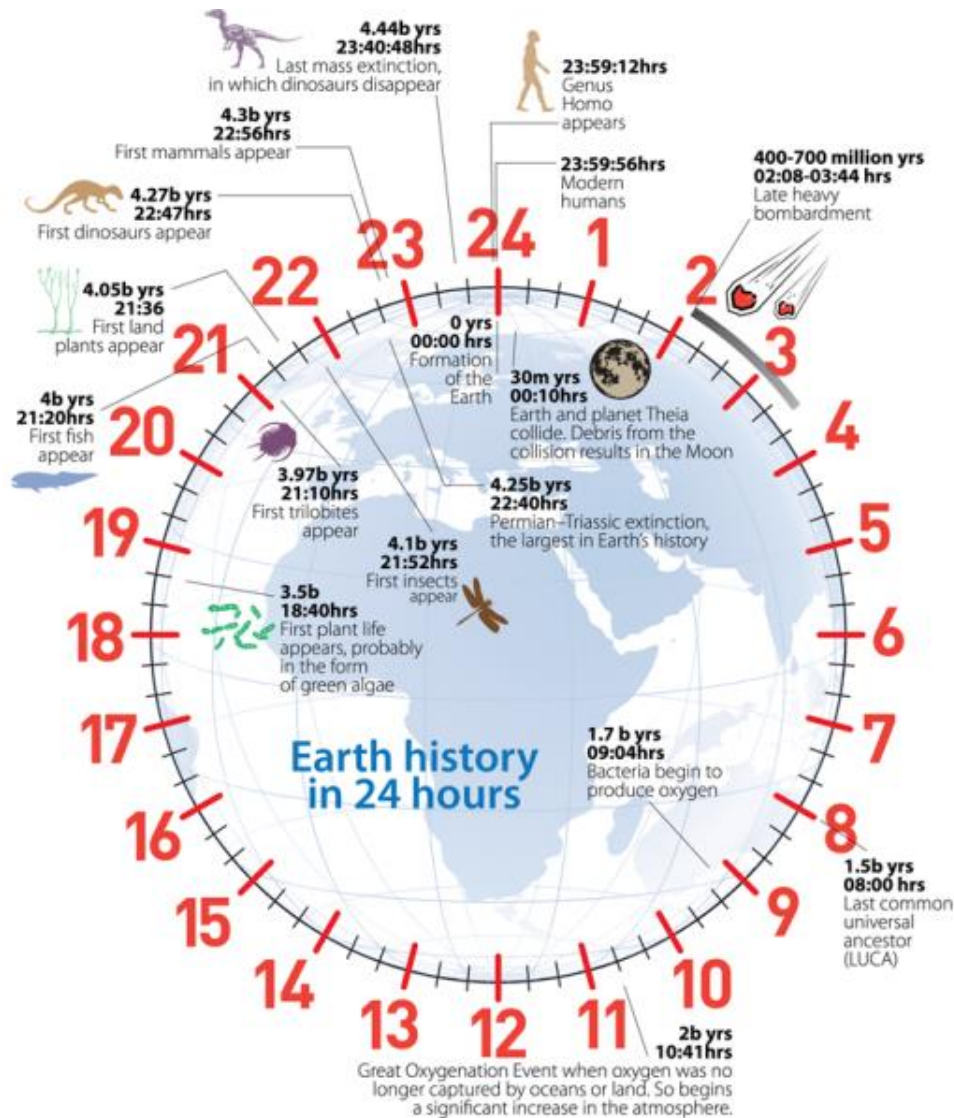


(Precambrian time)



(geological ages)

When we think of the history of the earth as being reduced to a single 24 hour period, humans appear only in the last minute.



The Science Magpie

(geological 24 hour clock)

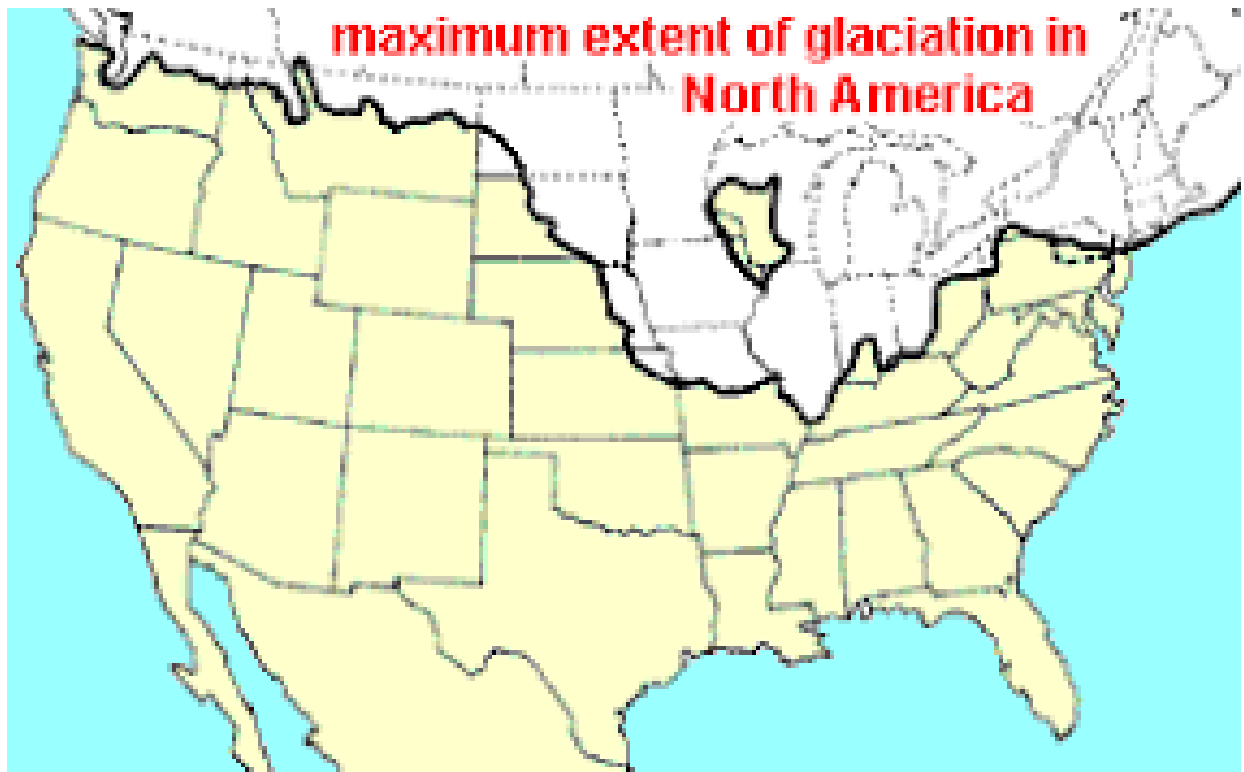
HOW DOES THE CHANGING EARTH HAVE AN IMPACT ON LIFE FORMS – ESPECIALLY HUMAN MIGRATIONS

So when the earth seems unchanging, it is only when we think in human terms not geological ones. The oceans are changing just as much as the land is. Many events that happen on the land, also happen under the ocean and have huge impacts on the rest of the world.

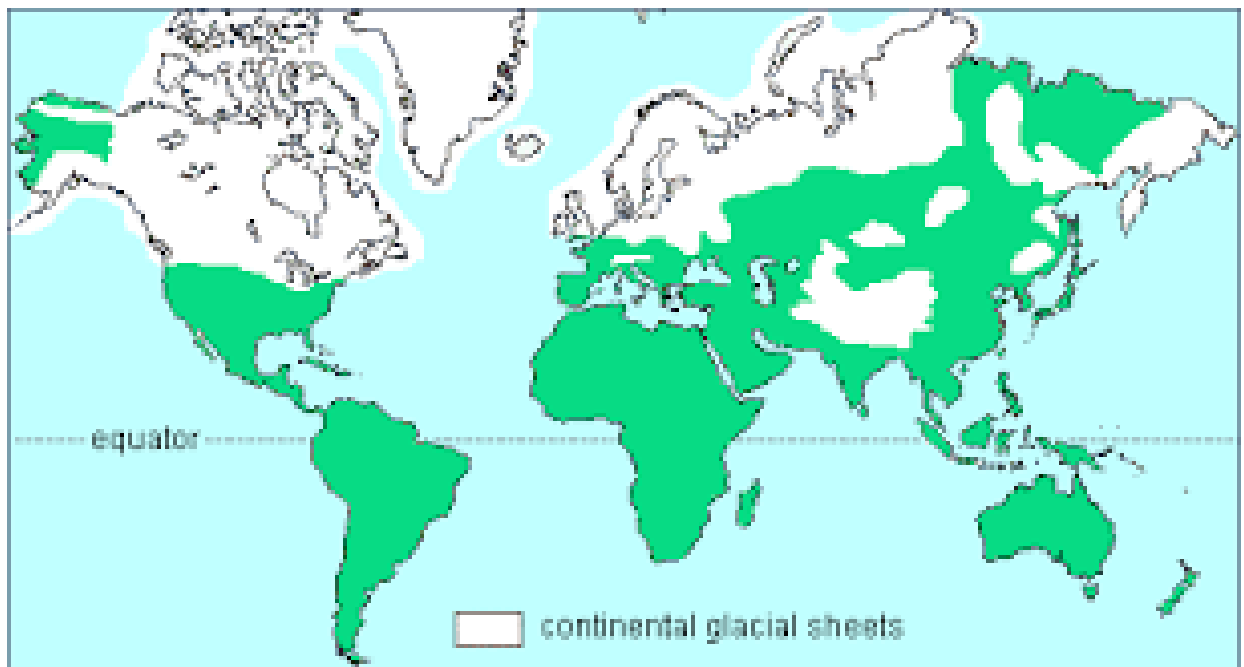
Movement of the tectonic plates under the ocean has caused many changes in the earth's surface. In some cases, a major blockage of land has appeared and separated a single area of the sea into 2 separate parts as happens in Latin America. This has much importance in the evolution in some animals who having one species and breeding community finds itself with 2 which may know head off into different evolutionary directions.

In addition the Earth has undergone a number of "ice ages" during which time the polar caps expanded and glaciers moved further and further south. As they move south, they push material in front of them. When they reach their southernmost point and start to retreat as the world heats up, they leave behind a terminal moraine – a large pile of material they pushed before them. The glacier came as far south as NY on the east coast and the terminal moraine is Eastern Parkway. The ice came even further south in the center of the country. As the glacier forms the water to make it up comes from the ocean. So as the glacier comes down from the north, the sea levels drop as well.

Migrations have been hindered and facilitated by appearance of the ice ages. As the glaciers descend from the north and the tops of mountains, they require water to form the ice. This water is water that has ultimately come from the ocean. So as the glaciers descend, the sea levels also lower. As the sea levels lower, the shore line recedes and more and more land appears.

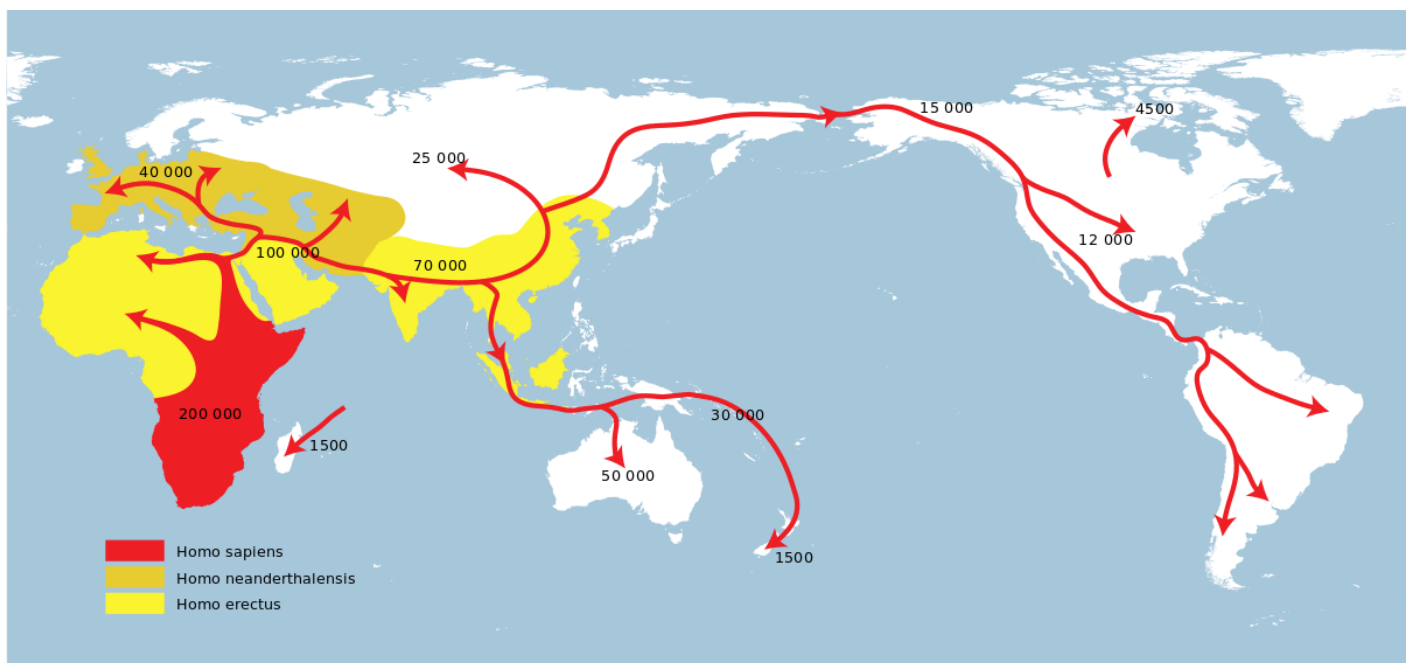


(ice age (last) - extent of ice1)



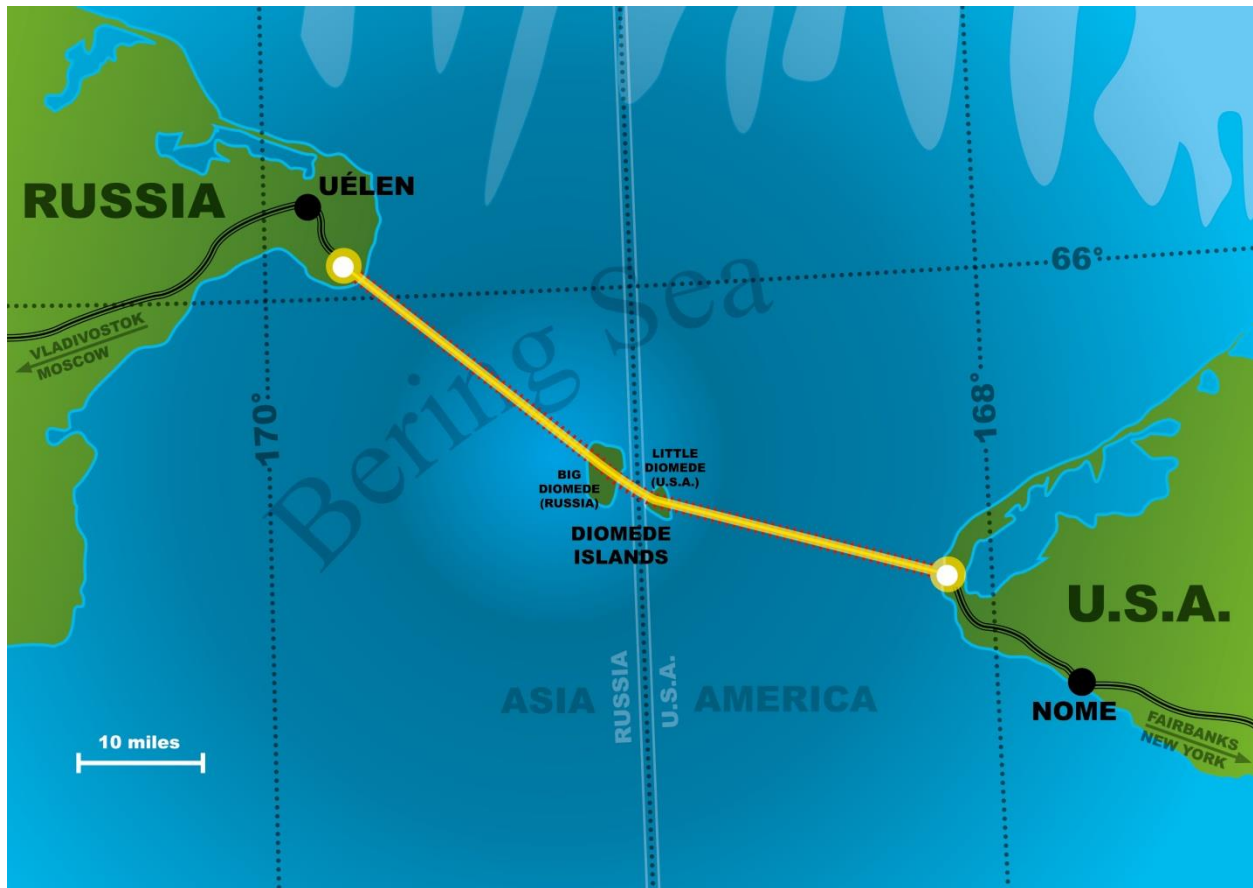
(ice age (last) - extent of ice2)

The area between Southeast Asia and Australia and New Guinea drops in sea level and many islands appear as land is uncovered. About 50,000 years ago, people made their way across this area into Australia and New Guinea and began to populate the Pacific. It would be many more years before the other Pacific Islands much further out in the ocean would become populated.



(human migration1)

The area between N. America and Asia is now separated by a short stretch of water known as the Bering Strait – a stretch of ocean about 55 miles across. However, in the strait there are islands so traveling from Asia to the Americas by this route is, even today, possible without being out of sight of land. Between Russia and the US the distance is about 2.5 miles. So you can actually see Russia from Alaska!



(Bering strait)

This is the path believed to be the one by which the original colonizers of N. American arrived, although there was at one point a land mass there called Beringia



(Beringia)

Movement across the continent from East to West was probably slow. Interestingly enough, the earliest sites are found in S. America, leading to the idea that the migrations may have been along the coast line, which at the time, would have been much further out. Hence early sites in N. America would now be submerged. The S. American sites however are on ranges high above the water. So, sites there would not have been covered by rising water levels as they were in the north.

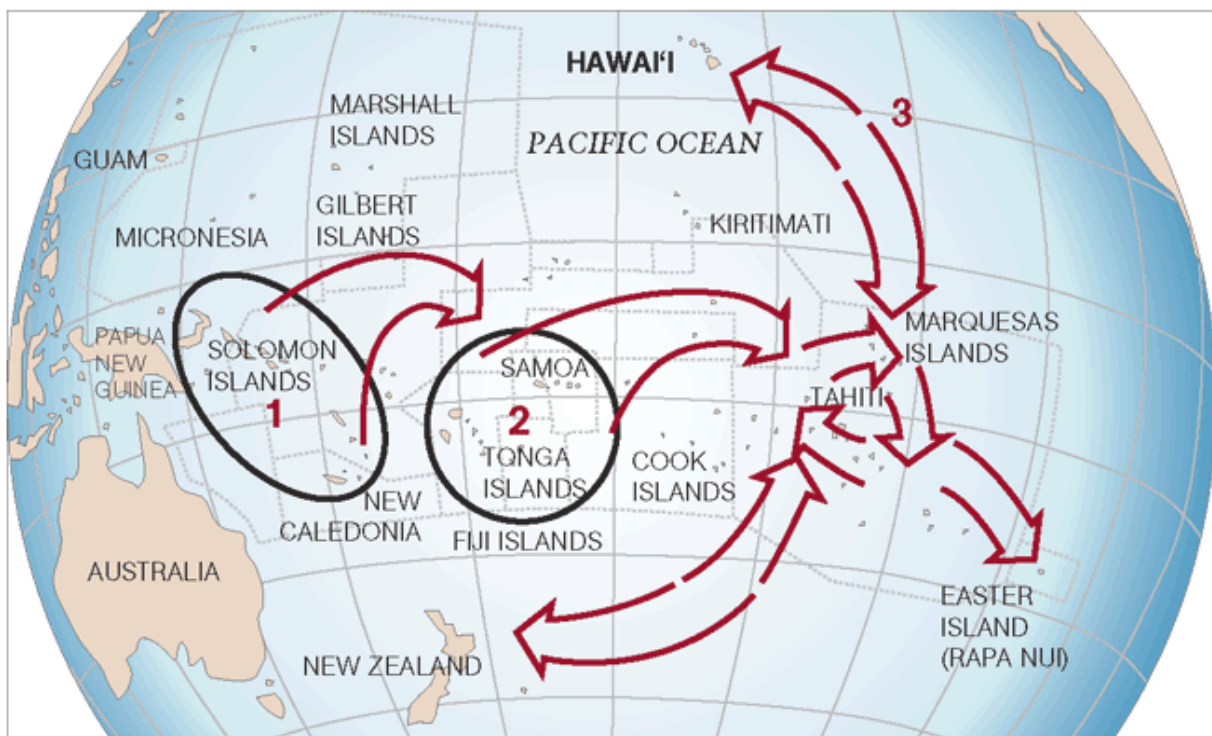
Monte Verde is an archaeological site in southern Chile, located near Puerto Montt, Southern Chile, which has been dated to as early as 18,500 BP (16,500 B.C.).

Although there are many theories about the populating of the Americas which postulate early arrivals from many places, the archaeological and genetic data basically deny those claims.

The populating of the Pacific is the last major population movement into unoccupied territory, although the Vikings also moved into an unoccupied Iceland.

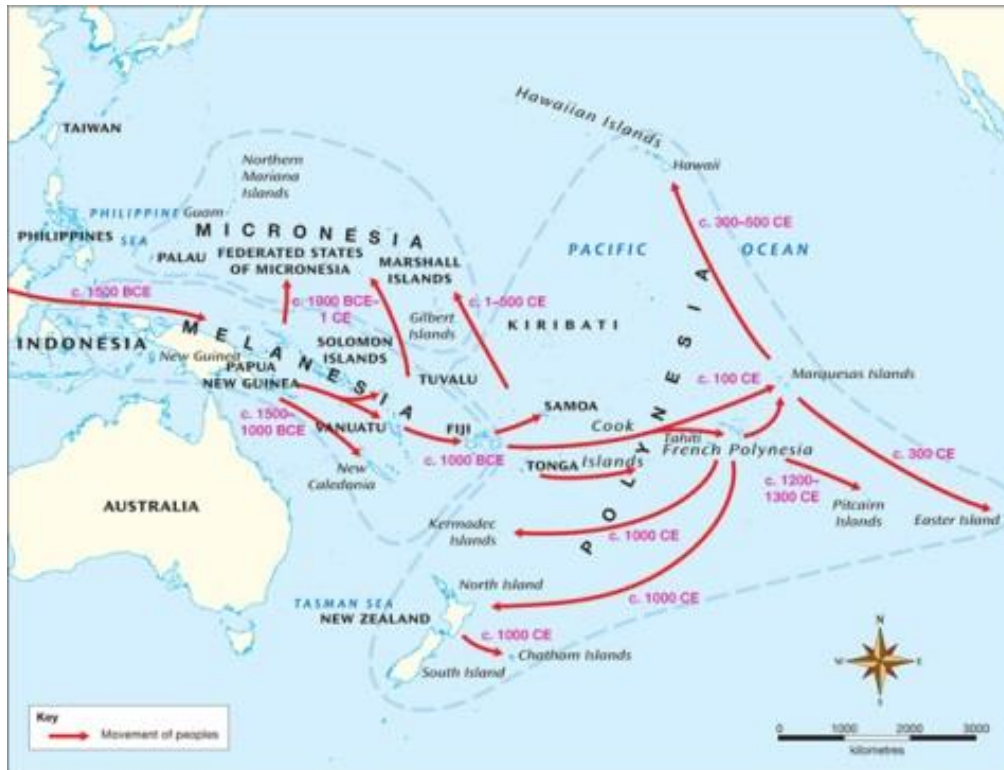
Carbon dating and other techniques are leading archaeologists to a new view of the settlement of eastern Polynesia – supported by Polynesian cultural tradition – which suggests a comparatively recent settlement of eastern Polynesia and the existence of a vibrant voyaging and trading culture.

- 1** Voyagers left the region of New Guinea, Solomon Islands, Vanuatu and New Caledonia about 3,000 years ago, in 1000 to 800 B.C.
- 2** They arrived in the Fiji-Tonga-Samoa region, where they spent as much as 1,500 years before sailing out of Samoa, perhaps no earlier than 500 A.D.
- 3** While orthodox theory suggests a central east Polynesia jumping-off area in the Marquesas-Society Islands area, new archaeological work suggests the voyagers kept moving and quickly established a regional homeland – a multi-archipelago Polynesian homeland connected by active canoe voyaging, a single language and culture. Hawai'i was among the early settlements in 800 to 1000 A.D., perhaps established about the same time voyagers found the Marquesas, Tahiti and other islands. Outliers like Aotearoa (New Zealand) and Rapa Nui (Easter Island) may have been settled as late as 1200 A.D.



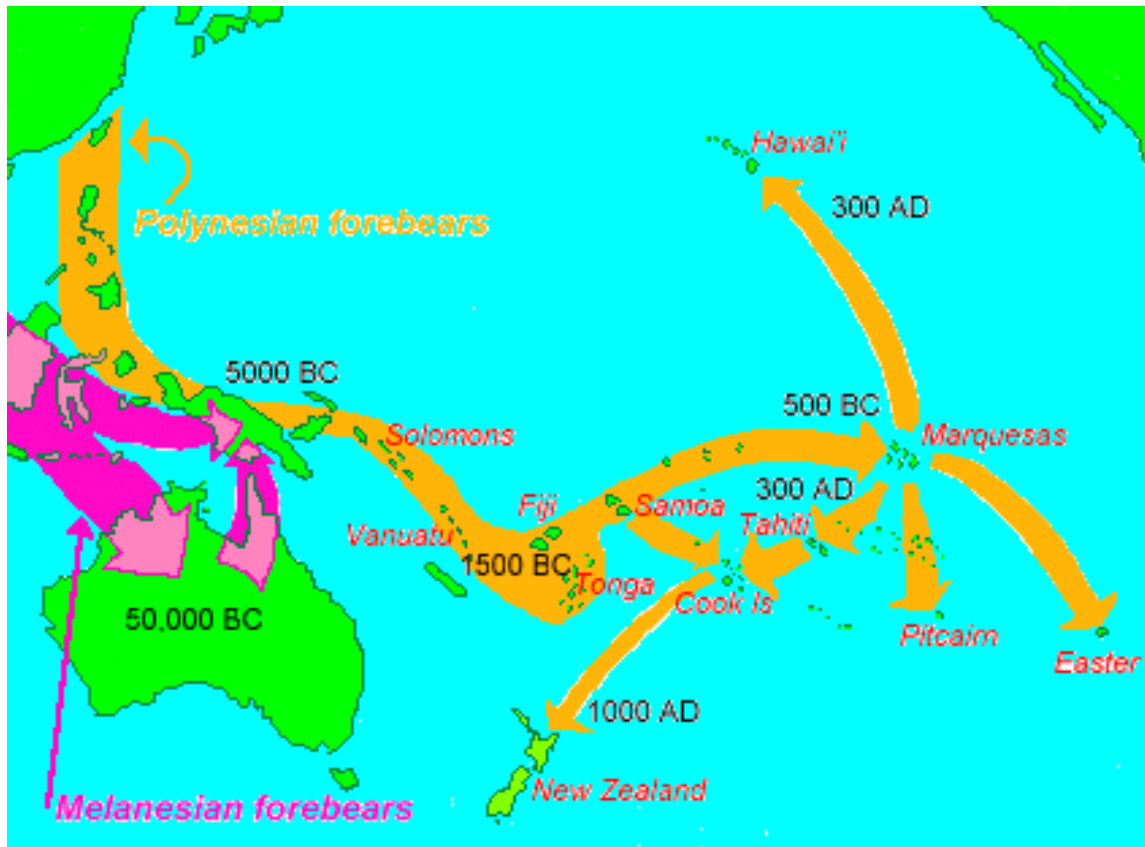
(PolynesiaMigrations2)

The earliest movement into the Pacific has already been mentioned – that is the one to Australia and New Guinea.



(peopling of pacific)

The populating of the rest of the Pacific Islands occurs over centuries.

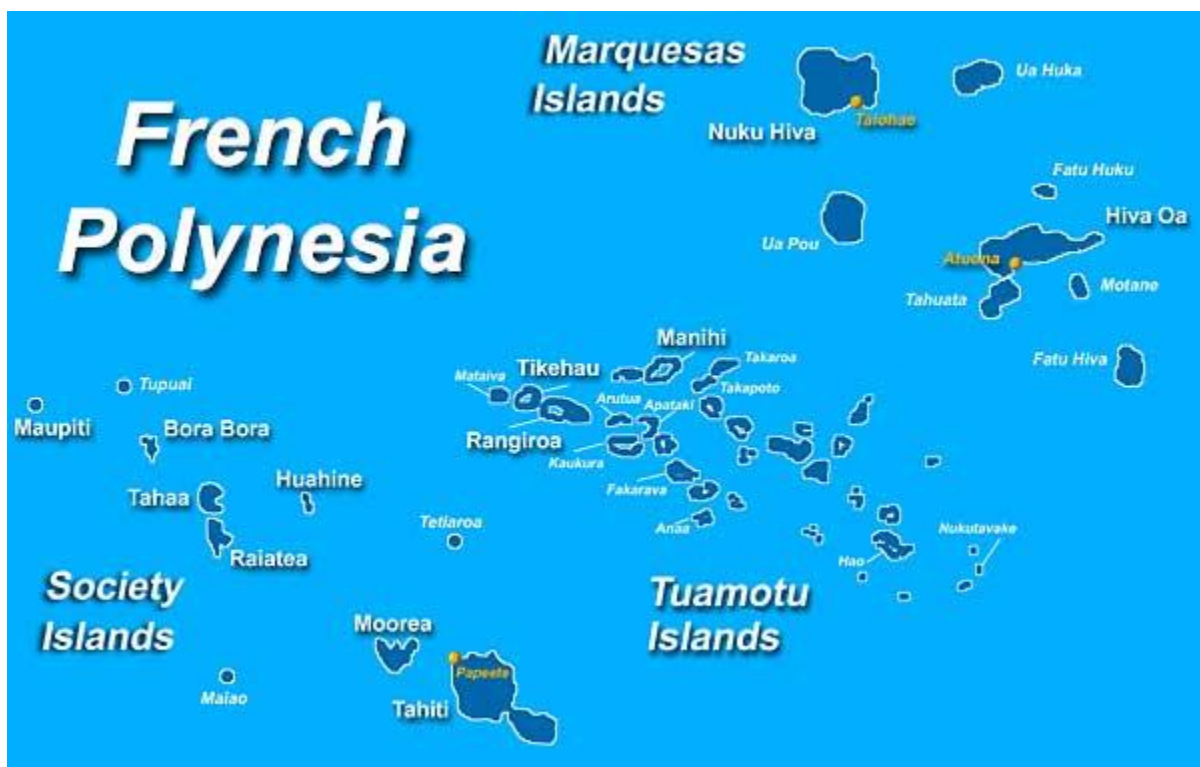


(PolynesiaMigrations)

Some years ago Thor Heyerdahl thought that people had populated the Pacific from the New World, rather than Asia. To prove his theory, he constructed a raft called "Kon Tiki"



with which he proceeded to sail from South America to French Polynesia



The raft ran aground on a reef in French Polynesia, but Heyerdahl proved it could be done. Many however pointed out that because something could be done, it did not necessarily mean it had been done. Recent DNA testing done on Pacific peoples has failed to show any genetic markers associated with Native American populations, but shows affiliations with Asian ones. This is somewhat odd since Native American populations contain many of the Asian markers.

SOME MIGRATIONS, LIKE THOSE IN THE PACIFIC ARE LESS AFFECTED BY THE GEOLOGICAL CHANGES. THE MIGRATIONS IN THE PACIFIC INDICATE A GROWING ABILITY TO TRAVEL ON VAST EXPANSES OF WATER AND THE DEVELOPMENT OF A SYSTEM OF NAVIGATION